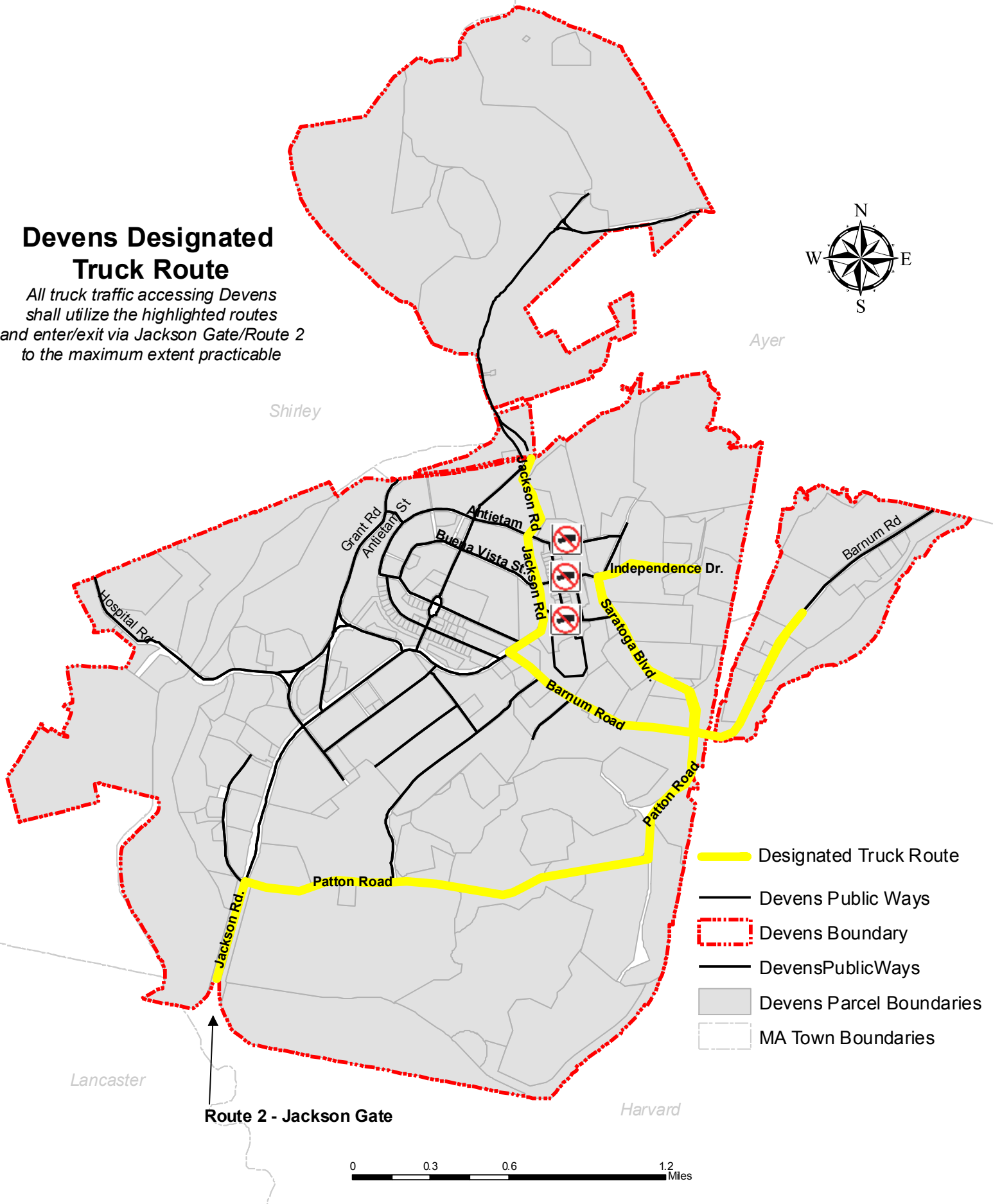




# Devens Designated Truck Route

All truck traffic accessing Devens shall utilize the highlighted routes and enter/exit via Jackson Gate/Route 2 to the maximum extent practicable



- Designated Truck Route
- Devens Public Ways
- Devens Boundary
- DevensPublicWays
- Devens Parcel Boundaries
- MA Town Boundaries



Data Layer Source: Office of Geographic and Environmental Information (MassGIS), Commonwealth of Massachusetts Executive Office of Environmental Affairs and MassDevelopment Engineering  
 NAD 1983 State Plane Coordinate System